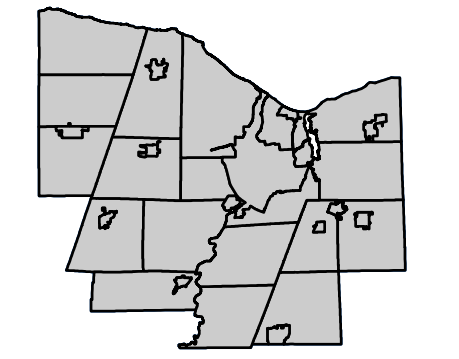



| | |
|----|--|
| A | APRILE LN, S25 |
| B | BONDO CT, Q27 |
| C | BOTWOOD LN, R26 |
| D | BOYD CREEK DR, S17 |
| E | CENTENNIAL DR, Q26 |
| F | CENTRAL DR, Q26 |
| G | CHAMBERLAIN DR, P28 |
| H | CHAMBERLAIN DR, P28 |
| I | CONNECTING ROAD, P29 |
| J | COTTAGE ST, Q27 |
| K | CRANFORD DR, P28 |
| L | D J LA TR, Q26 |
| M | DREVENNY, Q26 |
| N | E HENRIETTA RD, S25 |
| O | E HENRIETTA ROAD TO RUSH MENDON RD, S27 |
| P | E HENRIETTA ROAD TO RUSH SCOTTSVILLE RD, S27 |
| Q | E RIVER RD, N29 |
| R | EXIT 11 INTERSTATE 390 NORTHBOUND TO RUSH |
| S | EXIT 11 INTERSTATE 390 NORTHBOUND TO RUSH |
| T | EXIT 11 INTERSTATE 390 NORTHBOUND TO RUSH |
| U | EXIT 11 INTERSTATE 390 SOUTHBOUND TO WEST HENRIETTA RD SOUTHBOUND, Q26 |
| V | EXIT 11 INTERSTATE 390 SOUTHBOUND TO WEST HENRIETTA RD SOUTHBOUND, Q26 |
| W | EXIT 11 INTERSTATE 390 SOUTHBOUND TO WEST HENRIETTA RD SOUTHBOUND, Q26 |
| X | EXIT 11 INTERSTATE 390 SOUTHBOUND TO WEST HENRIETTA RD SOUTHBOUND, Q26 |
| Y | EXIT 11 INTERSTATE 390 SOUTHBOUND TO WEST HENRIETTA RD SOUTHBOUND, Q26 |
| Z | FARMCREST DR, R26 |
| AA | FISHELL RD, R26 |
| AB | FINE NATIONS RD, Q26 |
| AC | FINE POINTS RD, Q26 |
| AD | FOREST LN, Q25 |
| AE | G |
| AF | GENESE ST, S27 |
| AG | GILBERT HILL WILKINSON RD, Q30 |
| AH | GOLAH RD, Q26 |
| AI | H |
| AJ | HAMILTON DR, P28 |
| AK | HANDSON LN, Q26 |
| AL | HARVEST LN, R26 |
| AM | HARVEST LN, R26 |
| AN | HELOCK RD, T26 |
| AO | HONEYCREE FALLS FIVE POINTS RD, Q29 |
| AP | HONEYCREE FALLS NO 6 RD, Q30 |
| AQ | HONEY HILL RD, S29 |
| AR | INDUSTRY RD N, Q26 |
| AS | INDUSTRY RD NO 12, Q26 |
| AT | INTERSTATE 390 NORTHBOUND, P28 |
| AV | INTERSTATE 390 SOUTHBOUND, P28 |
| AW | J |
| AX | JANANASHOH RD, R26 |
| AY | KEYES RD, S29 |
| AZ | LEHIGH ST, S27 |
| BA | LYONS RD, T26 |
| BB | M |
| BC | MADELYNS WAY, Q26 |
| BD | MASSA BETH WAY, R25 |
| BE | MEMORIAL DR, R26 |
| BF | MEMORY LN, P28 |
| BG | MIDDLE RD, S25 |
| BH | MILL RD, P28 |
| BI | N |
| BJ | NELSON PKWY, S27 |
| BK | ONE OPENINGS RD, R21 |
| BL | ONE EAST RIVER RD, N30 |
| BM | P |
| BN | PARK LN, S27 |
| BO | PARKING LOT, P28 |
| BP | PERRY HILL RD, Q27 |
| BQ | PERRY HILL DR, T26 |
| BR | PHILIPS RD, S27 |
| BS | PINE TREE CR, R25 |
| BT | PINE TREE TRL, R25 |
| BU | PINNACLES, S27 |
| BV | PLEASANT DR, R26 |
| BW | Q |
| BX | QUAKER RD, N26 |
| BY | RIVER FOREST TRL, P28 |
| BZ | ROSWALL LN, Q26 |
| CA | ROTZEL RD, P28 |
| CB | RUSH HENRIETTA TOWN LINE RD, P25 |
| CC | RUSH HILLS CR, T26 |
| CD | RUSH LIMA RD, S27 |
| CE | RUSH MENDON RD, S27 |
| CF | RUSH MENDON TOWN LINE RD, U26 |
| CG | RUSH SCOTTSVILLE RD, N26 |
| CH | RUSH SCOTTSVILLE ROAD EASTBOUND TO INTERSTATE 390 SOUTHBOUND, Q26 |
| CI | RUSH SCOTTSVILLE ROAD WESTBOUND TO INTERSTATE 390 SOUTHBOUND, Q26 |
| CJ | RUSH SCOTTSVILLE ROAD TO INTERSTATE 390 SOUTHBOUND, Q26 |
| CK | RUSH SCOTTSVILLE ROAD TO WEST HENRIETTA RD, Q26 |
| CL | RUSH WEST RUSH RD, P28 |
| CM | RYDER HILL RD, Q26 |
| CN | S |
| CO | SCHOOL ST, Q26 |
| CP | SCOFIELD RD, R27 |
| CQ | SCOUT RD, Q26 |
| CR | STONY BROOK RD, R27 |
| CS | STILL CR, Q26 |
| CT | STRANINE LN, R25 |
| CU | TELEPHONE RD EXTENSION, Q26 |
| CV | TELEPHONE RD, P28 |
| CU | THANDER RIDGE DR, R27 |
| DU | UNNAMED STREET, N30 |
| DV | W HENRIETTA RD, P29 |
| DW | W HENRIETTA ROAD NORTHBOUND TO INTERSTATE 390 NORTHBOUND, Q26 |
| DX | W HENRIETTA ROAD SOUTHBOUND TO INTERSTATE 390 NORTHBOUND, Q26 |
| DY | W HENRIETTA ROAD TO RUSH SCOTTSVILLE RD, Q26 |
| DZ | W HENRIETTA ROAD TO RUSH SCOTTSVILLE RD, Q26 |
| EA | WINDSILL RD, T26 |
| EB | WOODRUFF RD, Q30 |
| EC | WORKS RD, R26 |




Town of Rush


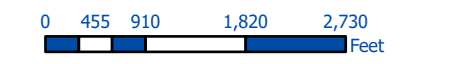
Monroe County, New York



Mapping
Monroe
GIS Services Division
Department of Environmental Services
www.monroecountyny.gov



ADAM J. BELLO
COUNTY EXECUTIVE

Revised Date: 2/1/2022
The Monroe County GIS Services Division strives for accuracy, however, errors do occasionally occur. Should you find an error, please notify us at (585) 753-7502.